










- KEY**
-  Site boundary
 -  Proposed residential
 -  Proposed primary road
 -  Existing boundary vegetation
 -  Proposed vegetation
 -  Proposed pond

FOR ILLUSTRATIVE PURPOSES ONLY



Drawn By S.C.M.	Title Deep Dale Lane - Phase 2 ILLUSTRATIVE LAYOUT	Drawing No 16.046/01d
Approved By D.P.	Scale 1:2,000 @ A3	<small>P and DG accept no responsibility for any unauthorised amendments to drawings and does not permit unauthorised copying of drawings in order that subsequent reproduction of drawings are internally controlled. Copyright P and DG</small> <small>This drawing should not be scaled for construction purposes</small>
Revision Detail / Date Rev. d: minor amendment to layout (S.C.M. 25/10/17)	Date 10/2017	

